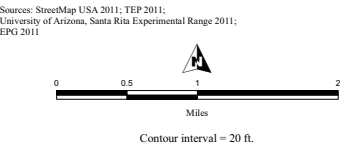
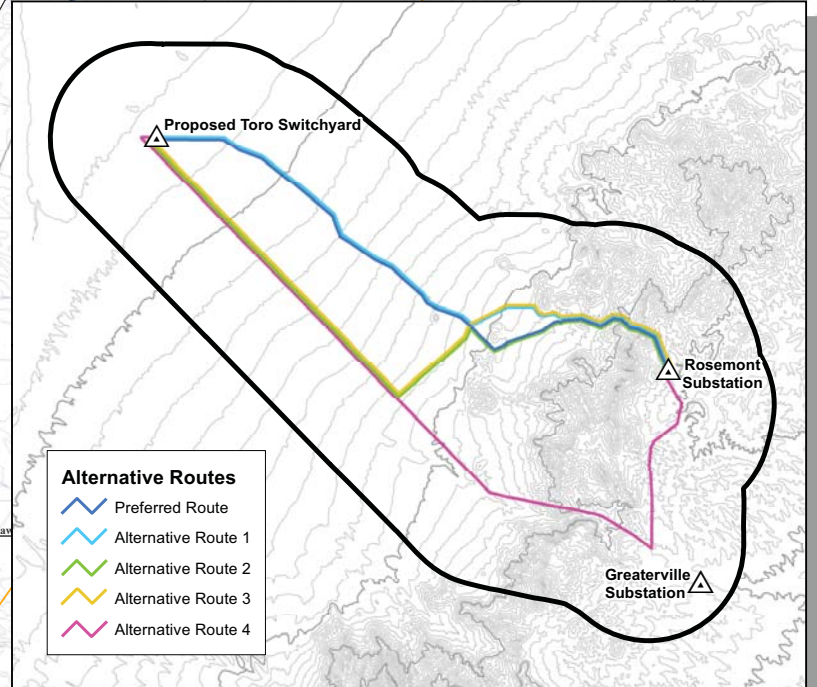
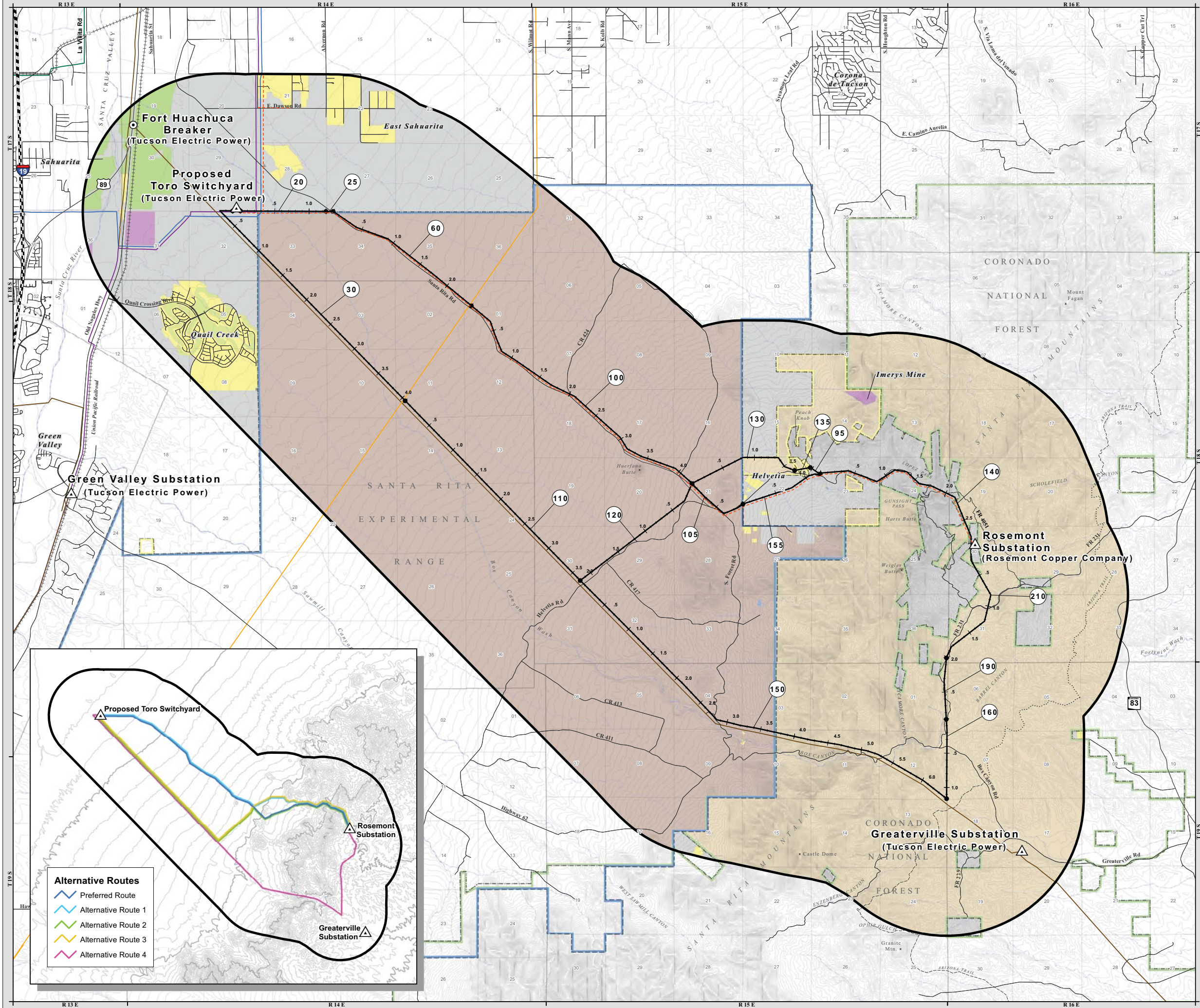


# Rosemont 138kV Transmission Line Project

## Existing Land Use Exhibit A-2

- Legend**
- Land Use**
- Agriculture
  - Industrial
  - Public Lands
  - Public/Quasi-Public
  - Recreation
  - Residential
  - Santa Rita Experimental Range
  - Utilities
  - Vacant/Undeveloped
- Project Features**
- Substation or Switchyard Site
  - Breaker Site
  - Proposed Water Pipeline Alignment
  - Project Study Area Boundary
  - Link Identifier
  - Reference Centerline of Alternative
  - Milepost Identifier
  - Link Node
- General Reference Features**
- Santa Rita Experimental Range Boundary
  - U.S. Forest Service Boundary
  - Bureau of Land Management Boundary
  - Township Boundary
  - Section Boundary
  - 345kV Transmission Line
  - 230kV Transmission Line
  - 138kV Transmission Line
  - 115kV Transmission Line
  - 46kV Transmission Line
  - Interstate
  - Highway
  - Secondary Road
  - Railroad
  - Arizona Trail - Existing
  - Arizona Trail - Conceptual
  - River/Wash



November 2011

